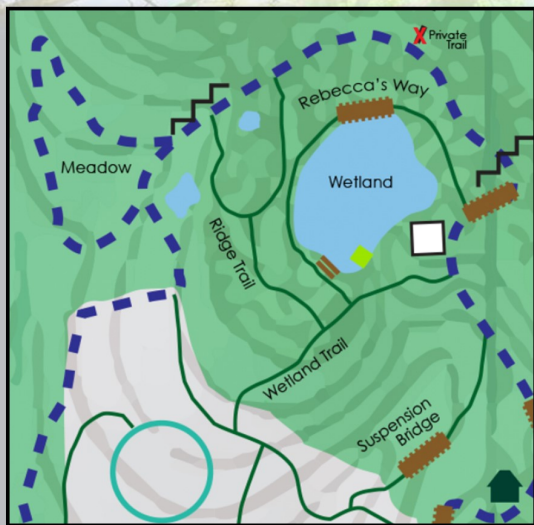
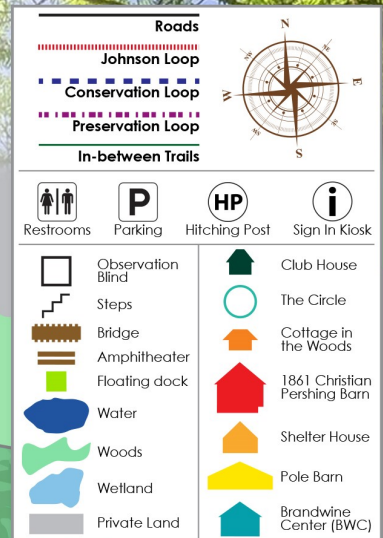




Norma Johnson Center

PRESERVATION CONSERVATION CENTER



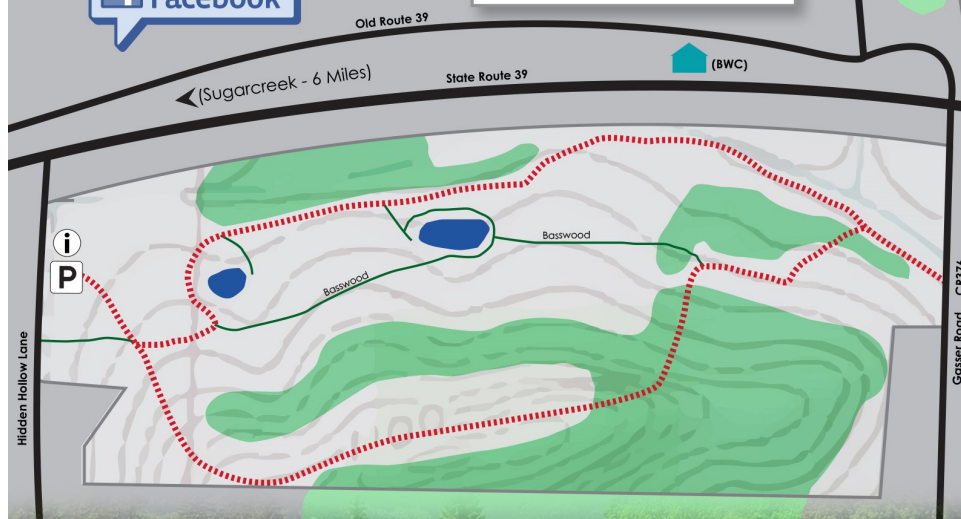
- Trails are open Dawn to Dusk.
- Please sign in at the trailhead Kiosk.
- Pets must be on a leash at all times and please clean up after them.

Fishing is permitted at the NJC, however we practice CATCH and RELEASE. If not followed then fishermen will be subject to the rules and regulations of the ODNR. Thank you for your cooperation!

For more information about the NJC, check us out on the web at normajohnsoncenter.com



The Brandywine Center (BWC) is located on Old Route 39, west of Conservation Drive entrance on the south side of the road.
• 40.512536, -81.549150



The NJC consists of 303 acres.

The Tuscarawas County Commissioners own 240 acres and the Tuscarawas County Soil and Water Conservation District owns the remaining 63 acres.

SWCD Office - NJC Director - NJC office

85 E. Iron Ave. - Dover, Ohio 44622

Phone: 330.339.7976

Office Hours: M-F 7:30am - 4pm

Johnson Loop - 1.31 miles

• 40.510735, -81.554379

Located on the south side of State 39. The Parking area and trail head is located by turning south onto Hidden Hollow Lane. The Johnson Loop offers visitors two ponds, open fields and some wooded sections. Norma's favorite place on the entire NJC property was on top of the Johnson Loop near the gas wells.

Conservation Loop - 1.23 miles

• 40.512382, -81.544111

Located on the North side of State 39, off of Old Route 39. Take Conservation Drive North to the parking area, trail head, restrooms and picnic shelter. The Conservation Loop offers visitors lots of opportunities such as wooded and open trails, blue bird trails, a pond, three walking bridges, a suspension bridge, a meadow, wetland and an observation blind.

Preservation Loop - 1.23 miles

• 40.511219, -81.538883

Located on the North side of State 39, 3 miles west of I-77. Turn North at the Yellow Pole Barn for the Entrance to the Preservation Loop. While exploring the hills, scenic views and open areas, hikers will notice different groves of younger trees. Most of these trees were planted by Norma and her Father. There are also two ponds on this loop.